



**ONEX**

# gps tracking

OVERVIEW



**SMARTGPS**

BUY DIRECT - CALL  
**1300 663 926**

# TABLE OF CONTENTS

	Page
OneX GPS Tracking	1
Features	3
Reports	4



# ONEX GPS TRACKING


## WHAT IS GPS TRACKING?

Merging the latest in internet & communication technologies, OneX Fleet Management provides a unique toolset to view the status, location, organize your fleet, remotely monitor manipulate & communicate with assets in the field


OneX Fleet Management keeps you up to date with your current fleet status as you watch and can even inform you while you're not.

## WHY INVEST IN GPS TRACKING?

- Enhanced Vehicle and Driver efficiency
- Reduced costs Enhance & save time on existing internal processes
- Reduced Insurance premiums 24hr 7 days a week
- Birds eye view on your assets
- Monitors your assets when you can't



(GPS) GLOBAL POSITIONING SATELLITES



TELSTRA GSM / GPRS STATIONS



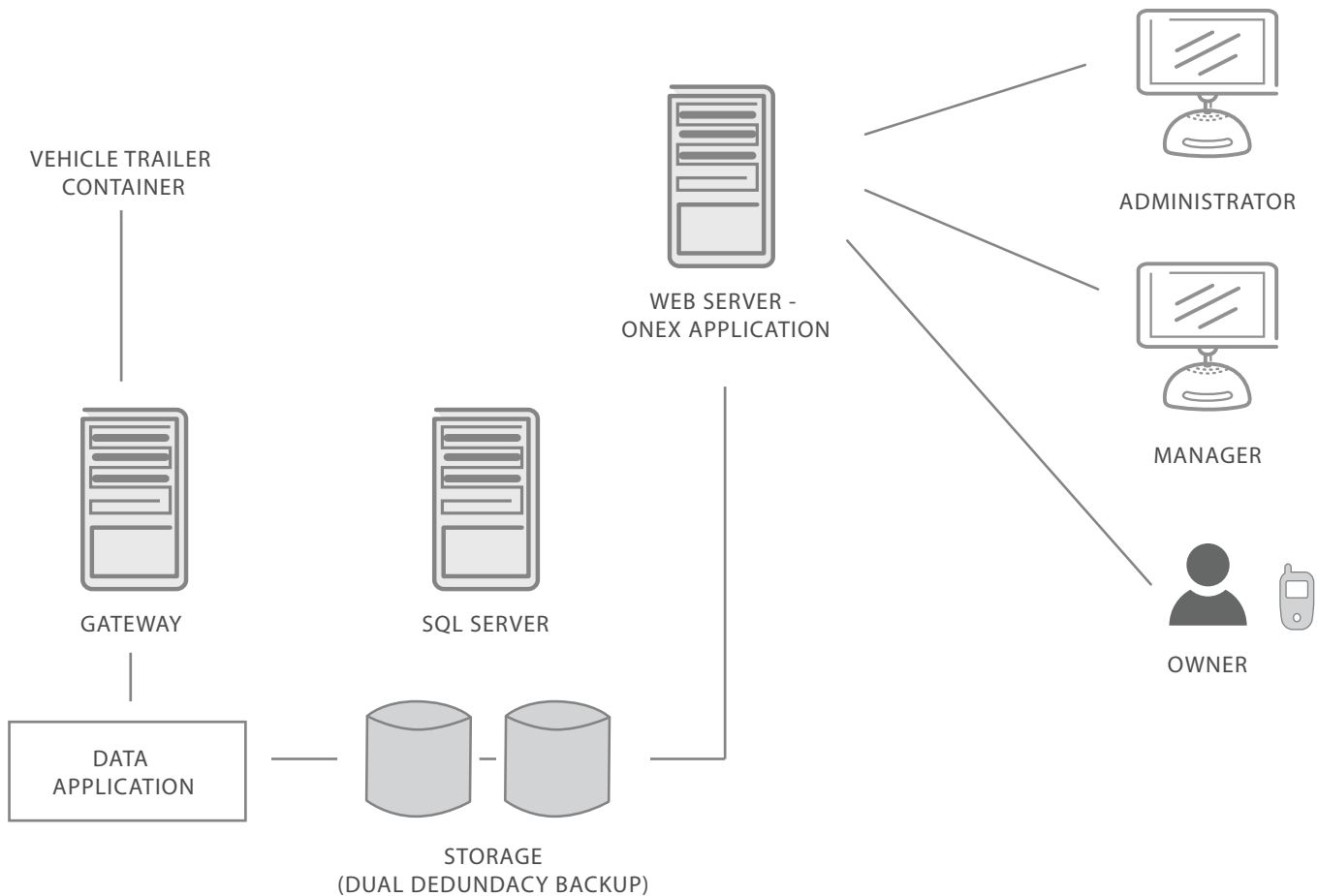
SECURE VIEWING ON ANY WEB CONNECTED PC OR MOBILE PHONE

# ONEX GPS TRACKING

## WHY ONEX?

- Logistics based mindset, Serving the industry for over 20 years OneX has conciliated its efforts on an application that best serves our clientele
- We consider ourselves partners to your ongoing success, taking the time to ensure you & your staff achieve the maximum benefit of GPS adoption
- Ongoing software development made available with out update fees

## BACK-END SYSTEM ARCHITECTURE



# FEATURES

## REALTIME VISABILITY

- Track your mobile Assets in Realtime on an auto updating map
- At a glance, name, location, speed, destination, ETA & direction
- Assets report & update display on a default interval & on event
- Events include: ignition, activation of auxiliaries, Geofence, active polling etc
- Panels sort vehicles by Group, Quick access to Map areas of interest
- Asset Glyph Color allow at a glance representation of Status & Events



## RENDERED LANDSCAPE

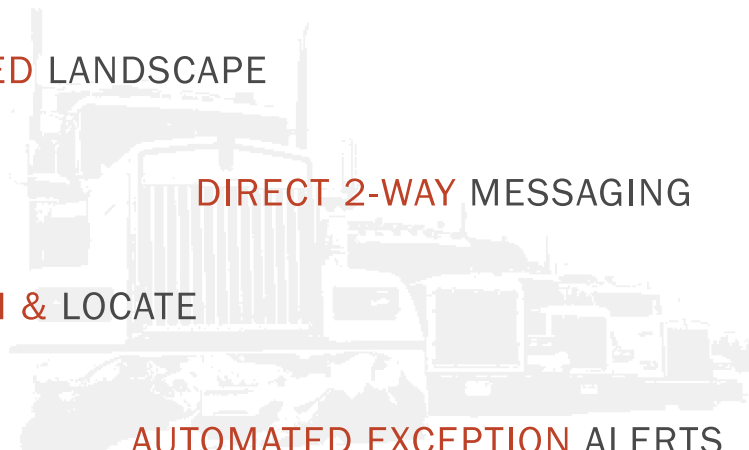
## INTELLIGENT DISPATCH

## DIRECT 2-WAY MESSAGING

## SEARCH & LOCATE

## GEOFENCE FUNCTIONALITY

## AUTOMATED EXCEPTION ALERTS



# REPORTS

## GPS TRACKING REPORTS

A combination of report types can be used to monitor driver and vehicle performance. Reports will be used to monitor Vehicle and Driver efficiency, they can be viewed online, saved in PDF format or exported.

## TYPES OF TRACKING REPORTS

- Map Replay Report
- Activity Report
- Stop Report
- Trip Report
- Job Report
- Service Report
- Driver Log in Report
- Geofence by Vehicle
- Geofence by Site
- Speed Exception
- Idle Report
- Sensor Report
- Maintenance Report
- Downtime Report

X

ONE X